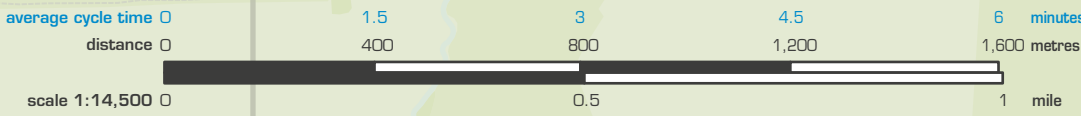


# Swindon cycle map



Best map data © OpenStreetMap contributors, CC-BY-SA. Cartography by Steve June 2023. This map has been produced by Swindon on behalf of the Swindon Town Council under a Creative Commons License with the help of Swindon Cycle Campaign and Sustrans. 1702937516000



7 Cricklade

Route 45 north

15 Runton

## Swindon is a great place to cycle!

The majority of the borough is quite flat, and there's beautiful countryside on our doorstep, which can be explored via the off-road National Cycle Route 45.

Research from Cycling UK found that Swindon has a high rate of cycle commuters yet is one of the safest places to cycle in the UK, thanks to the extensive network of off-road paths.



Lydland Millient

### Key Fact

5% of journeys to work in Swindon are made by bicycle, compared to an average of 3% across the rest of the UK

### Key

- Schools
- Point of interest
- Medical (hospital / pharmacy)
- Library
- Leisure
- Post office
- Toilets
- Retail
- Cafés (seasonal)
- Information
- Cycle parking
- Cycle park  
(24 hour, swipe card access, undercover cycle parking)
- Toucan crossing
- Cycle shop
- Steep gradient (pointing uphill)
- National Cycle Network (or link)
- Traffic-free cycle route (off-road)
- Recommended cycle route (on-road)
- Pedestrian links
- Footpath  
(we advise pushing your bike along this stretch)

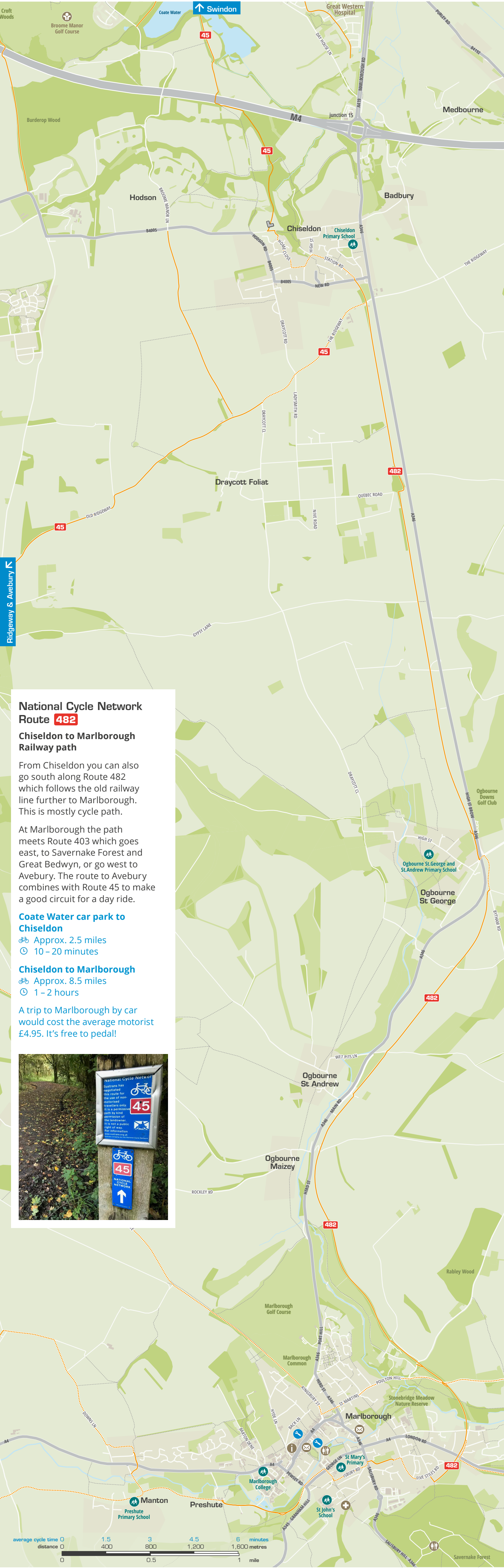
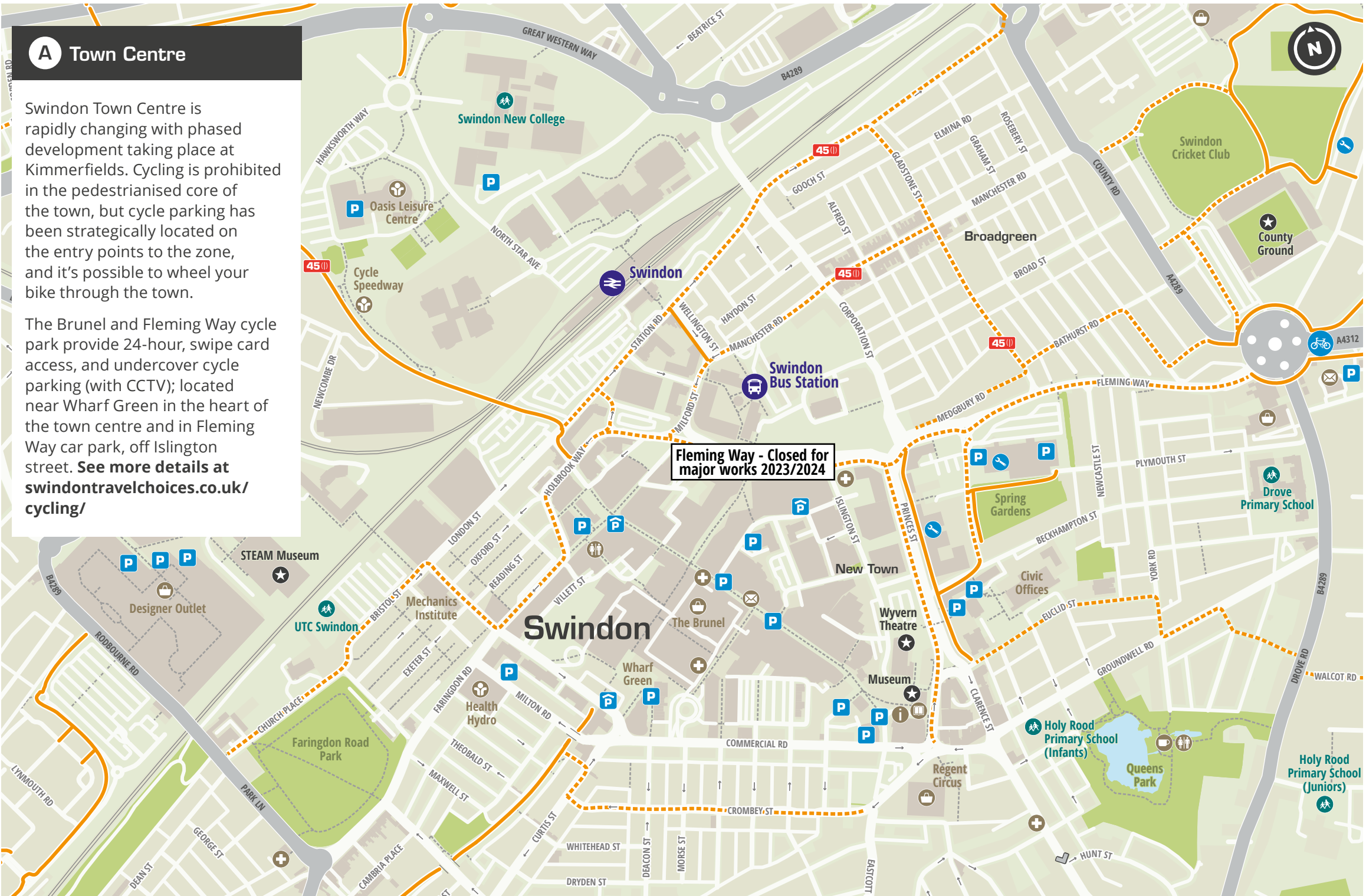
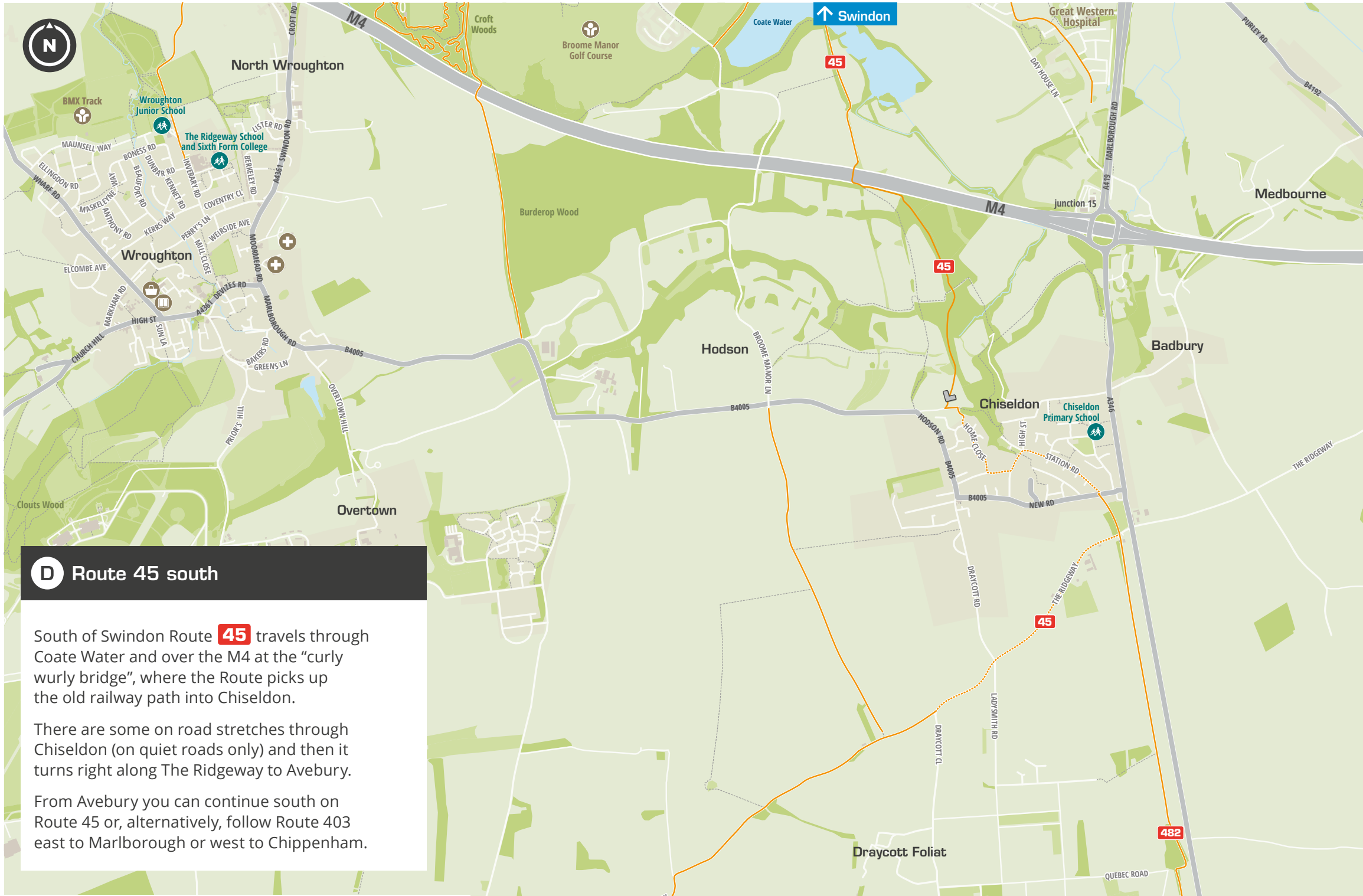
Wootton Bassett

Wroughton

Wroughton & Route 45 south

Chiseldon





## Contacts and Links

### Local

**Swindon Travel Choices**  
[swindontravelchoices.co.uk](http://swindontravelchoices.co.uk)

**Swindon Cycle Campaign**  
[swindoncyclecampaign.org](http://swindoncyclecampaign.org)  
[facebook.com/SwindonCycleCampaign](https://facebook.com/SwindonCycleCampaign)

**Friends of the Railway path**  
[Coate to Marlborough](http://Coate to Marlborough)  
[Friends of the path.org.uk](http://Friends of the path.org.uk)

Let's Ride - free bike rides  
[letsride.co.uk](http://letsride.co.uk)

### National

**Sustrans**  
[sustrans.org.uk](http://sustrans.org.uk)

**Cycling UK**  
[cyclinguk.org](http://cyclinguk.org)

**Cycliststreets (Journeying)**  
[cycliststreets.net](http://cycliststreets.net)

**British Cycling**  
[britishcycling.org.uk](http://britishcycling.org.uk)

**National Bike Week**  
[bikeweek.org.uk](http://bikeweek.org.uk)

### StreetSmart

Report any maintenance issues such as potholes, broken glass and overgrown hedges to Swindon Borough Council's StreetSmart team.

**Online**  
[swindon.gov.uk](http://swindon.gov.uk)

**Telephone**  
01793 445501 (Monday – Friday, 9am – 5pm)  
01793 466453 (Emergency & out of hours)

## Time, distance and calorie calculator

Swindon Travel Choices is trying to encourage people that live a 25 minute walk or cycle from their workplace to leave their car behind and take the exercise instead.

The table on the right demonstrates that many places in the Swindon urban area are within the 25 minute zone.

We have based the information below using the "quietest streets" option with a cycling speed of 10mph (this is an unhurried speed on the flat). If you are fitter and take busier roads, the times can be a lot shorter.

We have based the information below using the "quietest streets" option with a cycling speed of 10mph (this is an unhurried speed on the flat). If you are fitter and take busier roads, the times can be a lot shorter.

For more information about volunteering please contact Lew Lawton on **07487 269456**

For more information about the National Cycle Network visit **[sustrans.org.uk](http://sustrans.org.uk)**

Use the online mapping service to see routes anywhere in the UK.



	Town Centre	North Star	Kembrey Park	Wichelstowe	West Swindon Centre	Coate Water	North Swindon Centre (Chiseldon)	Great Western Hospital	Moulton Hill	Lyland Park	Windmill Hill	South Marston/Honda
Town Centre	6 mins 0.75 miles 15 cals	6 mins 0.75 miles 15 cals	16 mins 2.25 miles 36 cals	19 mins 2.75 miles 45 cals	20 mins 2.75 miles 45 cals	22 mins 3 miles 50 cals	25 mins 3.25 miles 60 cals	26 mins 3.25 miles 60 cals	26 mins 3.25 miles 60 cals	28 mins 3.75 miles 68 cals	29 mins 3.75 miles 68 cals	29 mins 3.75 miles 68 cals
North Star	6 mins 0.75 miles 15 cals	9 mins 1.5 miles 24 cals	25 mins 3.25 miles 54 cals	27 mins 3.3 miles 55 cals	28 mins 3.3 miles 55 cals	30 mins 3.5 miles 60 cals	33 mins 4 miles 68 cals	34 mins 4 miles 68 cals	34 mins 4 miles 68 cals	35 mins 4.25 miles 71 cals	35 mins 4.25 miles 71 cals	35 mins 4.25 miles 71 cals
Kembrey Park	16 mins 2.25 miles 36 cals	9 mins 1.5 miles 24 cals	35 mins 4.25 miles 71 cals	37 mins 4.3 miles 72 cals	38 mins 4.3 miles 72 cals	40 mins 4.5 miles 78 cals	43 mins 5 miles 86 cals	44 mins 5 miles 86 cals	44 mins 5 miles 86 cals	45 mins 4.75 miles 80 cals	45 mins 4.75 miles 80 cals	45 mins 4.75 miles 80 cals
Wichelstowe	16 mins 2.25 miles 36 cals	9 mins 1.5 miles 24 cals	35 mins 4.25 miles 71 cals	37 mins 4.3 miles 72 cals	38 mins 4.3 miles 72 cals	40 mins 4.5 miles 78 cals	43 mins 5 miles 86 cals	44 mins 5 miles 86 cals	44 mins 5 miles 86 cals	45 mins 4.75 miles 80 cals	45 mins 4.75 miles 80 cals	45 mins 4.75 miles 80 cals
West Swindon Centre	20 mins 2.75 miles 45 cals	18 mins 2.25 miles 36 cals	27 mins 3.3 miles 55 cals	27 mins 3.3 miles 55 cals	28 mins 3.3 miles 55 cals	30 mins 3.5 miles 60 cals	33 mins 4 miles 68 cals	34 mins 4 miles 68 cals	34 mins 4 miles 68 cals	35 mins 4.25 miles 71 cals	35 mins 4.25 miles 71 cals	35 mins 4.25 miles 71 cals
Coate Water	22 mins 3 miles 60 cals	24 mins 3.5 miles 63 cals	30 mins 4.25 miles 71 cals	31 mins 4.25 miles 71 cals	32 mins 4.25 miles 71 cals	34 mins 4.5 miles 78 cals	37 mins 5 miles 86 cals	38 mins 5 miles 86 cals	38 mins 5 miles 86 cals	39 mins 5.25 miles 89 cals	39 mins 5.25 miles 89 cals	39 mins 5.25 miles 89 cals
North Swindon Centre (Chiseldon)	25 mins 3.25 miles 60 cals	20 mins 2.75 miles 45 cals	27 mins 3.3 miles 55 cals	27 mins 3.3 miles 55 cals	28 mins 3.3 miles 55 cals	30 mins 3.5 miles 60 cals	33 mins 4 miles 68 cals	34 mins 4 miles 68 cals	34 mins 4 miles 68 cals	35 mins 4.25 miles 71 cals	35 mins 4.25 miles 71 cals	35 mins 4.25 miles 71 cals
Great Western Hospital	25 mins 3.25 miles 60 cals	28 mins 3.5 miles 63 cals	33 mins 4.25 miles 71 cals	33 mins 4.25 miles 71 cals	34 mins 4.25 miles 71 cals	36 mins 4.5 miles 78 cals	39 mins 5 miles 86 cals	40 mins 5 miles 86 cals	40 mins 5 miles 86 cals	41 mins 5.25 miles 89 cals	41 mins 5.25 miles 89 cals	41 mins 5.25 miles 89 cals
Moulton Hill	25 mins 3.25 miles 60 cals	20 mins 2.75 miles 45 cals	27 mins 3.3 miles 55 cals	27 mins 3.3 miles 55 cals	28 mins 3.3 miles 55 cals	30 mins 3.5 miles 60 cals	33 mins 4 miles 68 cals	34 mins 4 miles 68 cals	34 mins 4 miles 68 cals	35 mins 4.25 miles 71 cals	35 mins 4.25 miles 71 cals	35 mins 4.25 miles 71 cals
Lyland Park	28 mins 3.5 miles 63 cals	25 mins 3.25 miles 54 cals	32 mins 4.25 miles 71 cals	33 mins 4.25 miles 71 cals	34 mins 4.25 miles 71 cals	36 mins 4.5 miles 78 cals	39 mins 5 miles 86 cals	40 mins 5 miles 86 cals	40 mins 5 miles 86 cals	41 mins 5.25 miles 89 cals	41 mins 5.25 miles 89 cals	41 mins 5.25 miles 89 cals
Windmill Hill	28 mins 3.5 miles 63 cals	18 mins 2.25 miles 36 cals	25 mins 3.25 miles 54 cals	25 mins 3.25 miles 54 cals	26 mins 3.25 miles 54 cals	28 mins 3.5 miles 60 cals	31 mins 4 miles 68 cals	32 mins 4 miles 68 cals	32 mins 4 miles 68 cals	33 mins 4.25 miles 71 cals	33 mins 4.25 miles 71 cals	33 mins 4.25 miles 71 cals
South Marston/Honda	28 mins 3.5 miles 63 cals	27 mins 3.5 miles 63 cals	34 mins 4.25 miles 71 cals	34 mins 4.25 miles 71 cals	35 mins 4.25 miles 71 cals	37 mins 4.5 miles 78 cals	40 mins 5 miles 86 cals	41 mins 5.25 miles 89 cals	41 mins 5.25 miles 89 cals	42 mins 5.5 miles 92 cals	42 mins 5.5 miles 92 cals	42 mins 5.5 miles 92 cals

## Swindon Cycle Map



Get Out, Get Active

9th Edition



## About Swindon Travel Choices

Swindon Travel Choices aims to make it easier for those living or working in Swindon to get around without a car.

As well as improving infrastructure such as paths, lighting and routes, we also provide advice and information about travel choices.

This map has been produced with the help of Swindon Cycle Campaign and Sustrans.

Information correct as of Spring 2023

🌐 [swindontravelchoices.co.uk](http://swindontravelchoices.co.uk)

🐦 @swindon\_travel

📍 [swindontravelchoices](http://swindontravelchoices)

## Map coverage

