

www.swindontravelchoices.org.uk

# West Swindon Round



www.  
swindon  
travel  
choices  
.org.uk

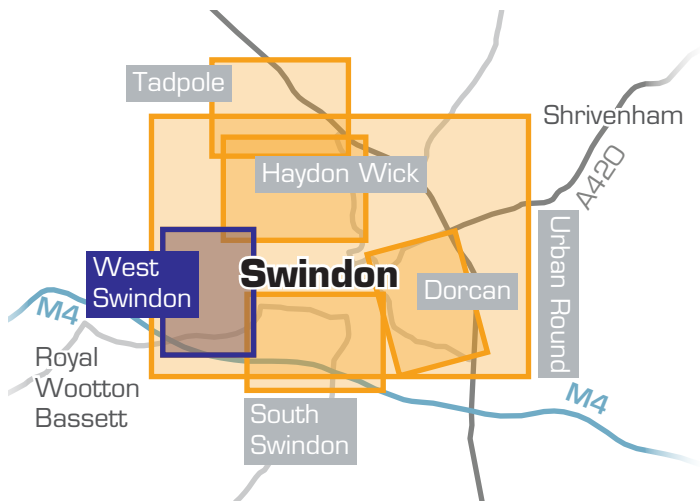
**Swindon Travel Choices**  
Swindon Travel Choices encourages people to consider walking, cycling, public transport, and car sharing especially for short journeys.

## Circular Cycle Rounds

There are four suggested circular leisure rides in the urban area of Swindon.

This map covers the West Swindon Round. You can also cycle the Urban Round, the Dorcan Round or the Haydon Wick Round. All maps are available to download from [www.swindontravelchoices.org.uk](http://www.swindontravelchoices.org.uk)

If you would like a map of all cycle routes in Swindon, e-mail: [info@swindontravelchoices.org.uk](mailto:info@swindontravelchoices.org.uk)



## Key



- West Swindon Round (off-road/on-road)
- Shorter/Detour Routes (off-road/on-road)
- Point of interest
- Schools
- Medical (hospital / pharmacy)
- Library
- Leisure
- Post office
- Toilets
- Retail
- Cafés (seasonal)
- Information
- Cycle parking
- Cycle park  
(24 hour, swipe card access, undercover cycle parking)
- Toucan crossing
- Cycle shop
- Steep gradient (pointing uphill)
- National Cycle Network (or link)
- Traffic-free cycle route (off-road)
- Recommended cycle route (on-road)
- Footpath  
(we advise pushing your bike along this stretch)

**A circular route around West Swindon.** Almost all using off-road cycle tracks  
11.3km / 7 miles

Please walk with your bike through the park

A traffic-free cycle route to Wootton Bassett is planned by 2021

Future link to Wichelstowe

-  West Swindon Round (off-road/on-road)
-  Shorter/Detour Routes (off-road/on-road)

