

New Home, New Start, New Ways to Travel

Travel Information for Via Alveus



GREENSQUARE
HOMES



Contents

Introduction	1
About this travel information pack	2
Walking	3
Cycling	4
Services and facilities plan	6
Swindon cycle map	8
Bus	10
Bus routes in Swindon plan	12
Taxi	14
Car sharing	15
Electric vehicles	16
Shopping	17
Local contacts	18

Welcome to *Blunsdon Village*

Abbey Stadium
Greyhounds
Speedway
Indoor Market

Allotments

Blunsdon St. Andrew,
Purton,
Blunsdon Station
(Swindon & Cricklade Railway)

Widford Lane Pedestrian
Equine Bridge

To Cricklade,
Cirencester,
Gloucester,
M5

Blunsdon Hill
Baptist Church

West Swindon
Abbey Meads

Swindon

A419

Cold Harbour
Public House and Premier Lodge

Park View
Nursing Home

**YOU ARE
HERE**



St. Leonard's
Church

Lower Village

Front Lane
Back Lane

© Copyright Lorraine Green 2017

METROGUARD

Introduction

This Travel Information Pack contains useful information about your travel options in and around Blunsdon.

Getting involved with your Travel Plan has plenty of positive benefits for you including:

- ✓ Improving your fitness, health and wellbeing
- ✓ Reducing your travel costs
- ✓ Reducing your travel times
- ✓ Improving your accessibility to local services
- ✓ Making the community safer
- ✓ Improving your travel choices
- ✓ Creating a cleaner, more vibrant local community

About this travel information pack

Greensquare Homes is committed to promoting sustainable transport for the residents of Via Alveus.

Situated to the north of Swindon, on the edge of glorious open Cotswolds countryside, Blunsdon is a delightful place to set up home and raise a family. Here you'll get to enjoy all the superb facilities of Swindon, without living in the town itself, giving you the best of both worlds.

This guide provides further information on the different ways that you can travel in the area for your daily trips as well as those journeys you undertake less frequently.

A primary aim of the development is to encourage the use of more sustainable forms of transport such as walking, cycling, public transport or car sharing.

Please take a few moments to read this Travel Information Pack and consider how you can choose to make more sustainable travel choices.



Walking

One of the easiest and cheapest ways to travel is to walk, particularly if your destination is within 2-kilometres of your new home. Walking is also a versatile mode of travel – there's no waiting around, no congestion and it's free!

Research shows that walking 10,000 steps a day will significantly improve your health. Putting one foot in front of the other can build stamina, burn excess calories and give you a healthier heart.

Greensquare Homes has provided good quality, direct and well-lit footways throughout the development. These routes connect to existing paths which provide access to the local area.

Blunsdon has a range of services, facilities and amenities in the village within walking distance, such as the community shop, a gym, restaurant, GP surgery and Heart in Hand pub. There are also a primary school, Blunsdon Hill Baptist and Blunsdon Methodist churches. Additionally the Cold Harbour pub is located on the edge of the village.

Useful websites

- www.swindontravelchoices.co.uk/walking
- <https://beta.ramblers.org.uk/go-walking/wellbeing-walks>
- <https://www.plotaroute.com/>

Useful walking apps

- MapmyWalk
- NHS Active 10 Walking Tracker
- Pedometer
- OS Maps



Cycling

Cycling is fast, convenient, healthy and cost-effective, and is a realistic way to travel from your new home, especially if your destination lies within 5-kilometres – a 20 minute pedal.

All of the services, facilities and amenities within Blunsdon are available within a 10 minute cycle ride from the site. Swindon town centre is within a 30 minute cycle ride from Skylark Meadow which provides a wider range of services, facilities and amenities including a number of employment opportunities.

Benefits of Cycling

- ✓ Improving wellbeing by relieving stress, improving fitness and burning calories
- ✓ Helps prevent chronic and life threatening illnesses
- ✓ Maintaining a bike for a year costs twenty times less than maintaining and driving a car
- ✓ Reducing congestion and pollution on our roads

Useful websites

- www.swindontravelchoices.co.uk/cycle
- www.swindoncyclecampaign.org

Bike shops in Swindon

E-motion (electric bikes)

373, Cricklade Road, SN2 1AQ

<http://e-motionevc.co.uk>

01793 251200

Mitchell Cycles

27, Shrivenham Rd, Swindon, Wiltshire SN1 2QA

www.mitchellcycles.co.uk

01793 523306

Swindon Cycles Superstore

60a, Beechcroft Rd, Upper Stratton, Swindon, Wiltshire SN2 7QD

www.swindoncycles.co.uk

01793 700105

Recycles (refurbished bikes)

1 Spring Close, Swindon, Wiltshire SN1 2BF

www.recycles-swindon.co.uk

01793 401834

Hargroves Cycles

Unit 9, Penzance Drive, Churchward Park, SN5 7RX

www.hargrovescycles.co.uk

01793 528208

Useful cycling apps

- Strava
- MapmyRide
- CycleStreets journey planner

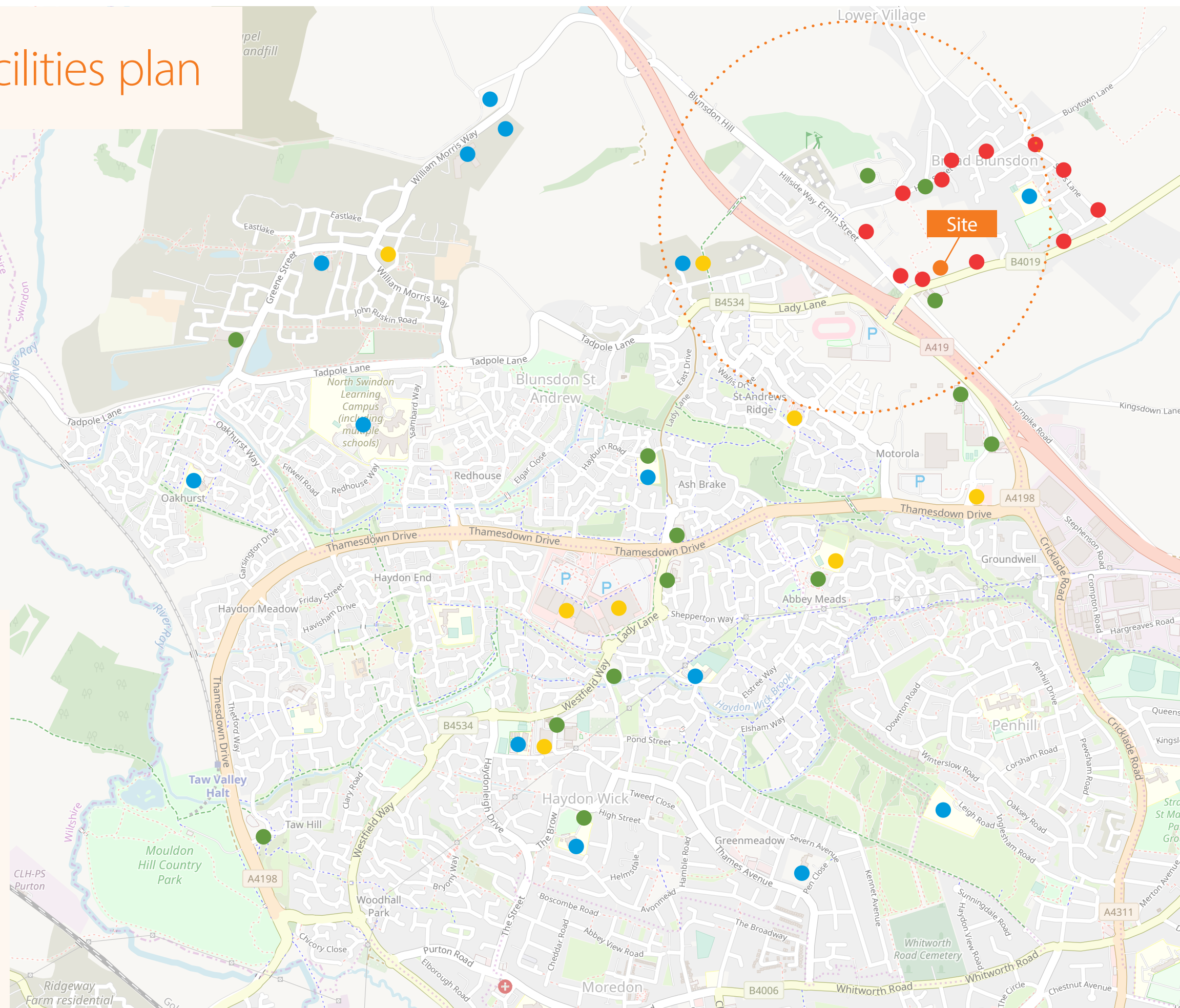


Services and facilities plan

Key

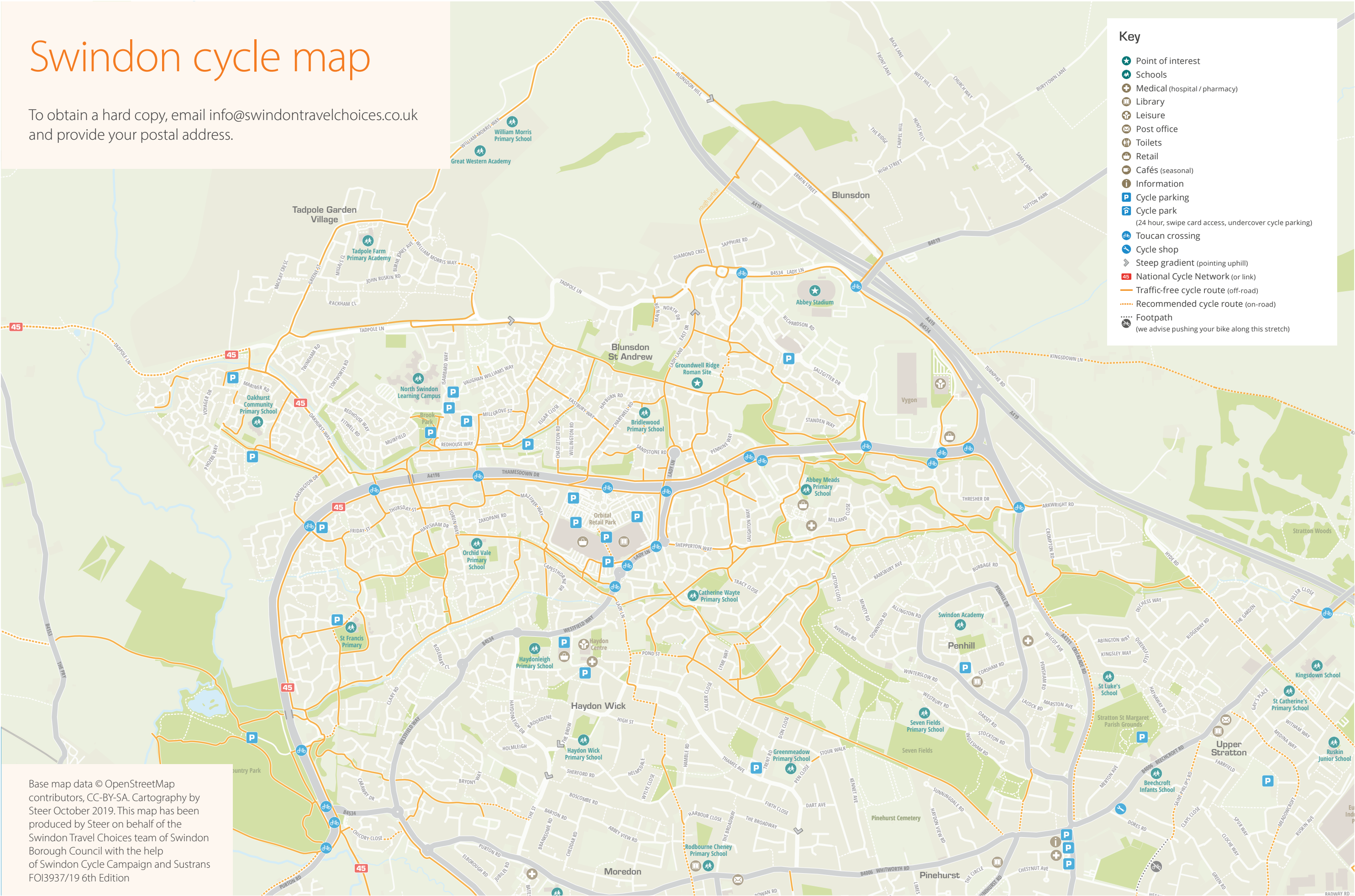
- Food shops
- Schools
- Drinking/dining
- Blunsdon bus stops
- Site
- ⋯ 10min walk / 5min cycle radius

© OpenStreetMap contributors



Swindon cycle map

To obtain a hard copy, email info@swindontravelchoices.co.uk and provide your postal address.



Bus

You can access bus stops within a short walk (around 3-minutes) of your new home, on Ermin Street (Hillside Top). From here bus number 16 provides a service to Swindon Town Centre via the Orbital Shopping Park every 2 hours. Stagecoach service 4 provides a more frequent 20 minute service to and from Wallis Drive in St Andrews Ridge, which is a 20 minute walk from Blunsdon.

There is also a Stagecoach Service to Highworth’s Warneford School once daily.

As a guide we have provided a summary below of the available bus services and their typical frequencies.

Service	Route	Frequency	Operator
16	Blunsdon Village › Ermin Street › St Andrews Ridge › Abbey Meads › Orbital › Wood Hall › Akers Way › Swindon College › Swindon Bus Station	Every 2 hours	Swindon's Bus Company
807	Blunsdon Village › Ermin Street › B4019 › Highworth Warneford School	1 trip each way, Monday to Friday, term time only	Stagecoach West

Useful websites

- www.swindonbus.co.uk
- www.stagecoachbus.com
- www.swindontravelchoices.co.uk/plan-a-journey

Useful bus apps

- Swindon Bus
- Stagecoach Bus App (Plan journeys, buy tickets)
- Bus checker (Find bus stops and track buses)



Service number	Daytime frequency Monday-Friday
1 1A 1B	every 10 mins*
2	every 20 mins
5	every 10 mins
11 12	every 15 mins**
13 14	every 10 mins
15 16	every 30 mins
17 17A	every 10 mins
22	every 30 mins

Other services

Limited service

Bus operates in direction of arrow shown

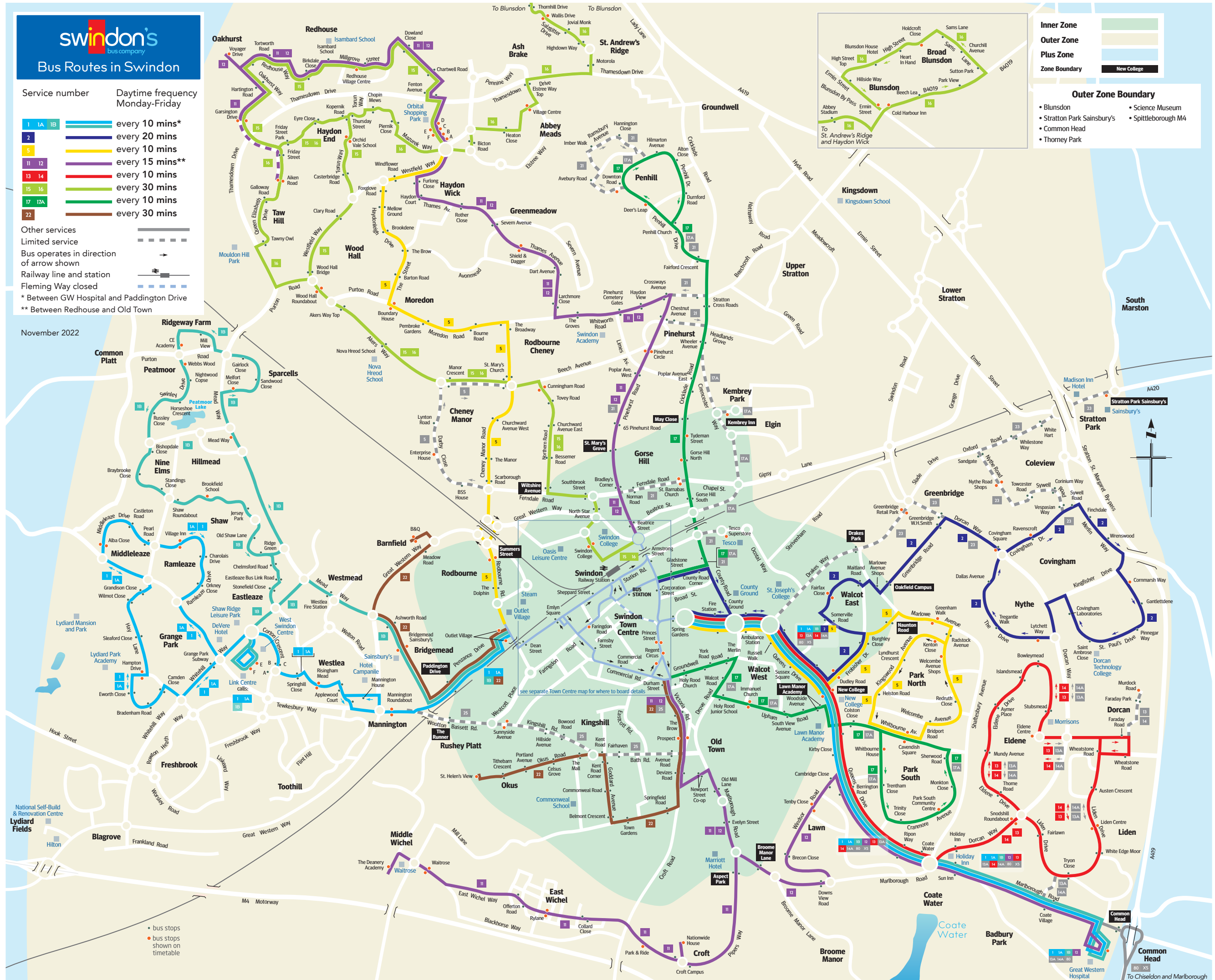
Railway line and station

Fleming Way closed

* Between GW Hospital and Paddington Drive

** Between Redhouse and Old Town

November 2022



Inner Zone
Outer Zone
Plus Zone
Zone Boundary

Outer Zone Boundary

- Blunsdon
- Stratton Park Sainsbury's
- Common Head
- Thorney Park
- Science Museum
- Spittleborough M4

Taxi

Taxis can form an important part of sustainable journeys.

Many taxis are hybrids or ‘green’ vehicles, which help to reduce the impact of car journeys on the environment. Utilising taxis could save you money and help to reduce your carbon footprint.

There are a number of private hire taxi operators local to the area, through which taxis can be pre-booked.

Taxi companies in Swindon

Company	Telephone	App Available
SN1 Cars	01793 523523	✓
Veezu (V cars)	01793 701701	✓
Cross Street Cars	01793 232323	✓
Connect Cabs	01793 238444	
1st Call Swindon taxis	01793 205121	
Safe Taxis Swindon	01793 979277	
A1 Swindon Taxis	01793 251251	
The virtual taxi	01793 297201	
121 Swindon taxis	01793 988862	

Car sharing

Car Sharing is when two or more people travel together in the same car. Many of us already car share informally, but if you regularly make long trips in the car alone (to work, for example) it may make more sense to get another person (or two or three) in your car and help share your petrol costs.

There are many benefits to car sharing;

- ✓ Opportunity to socialise
- ✓ Reduced fuel costs
- ✓ Less wear and tear on your car
- ✓ Useful for people with mobility difficulties (door to door travel)
- ✓ Time to relax without driving stress
- ✓ Provides a solution for travelling to and from areas not served by bus
- ✓ Reduces the number of cars on the roads, resulting in less congestion, less pollution and fewer parking problems

Car Share Swindon

Over 2500 people who live or work in Swindon have registered with www.carshareswindon.com. This is an online database that matches people together based on the routes and times that people travel. It’s free and easy to register and chances are, you’ll find someone going your way. Even if you only share once a week, you’re helping to save money.



Electric vehicles

All new homes with garages or allocated parking will be equipped for charging electric vehicles, so if you are thinking about making your next car electric, you're one step closer. Away from home, there are a growing number of public chargepoints too.

To check out your nearest public charging points and the wider network, plus help with selecting the right car and calculating your cost savings, visit:
www.swindontravelchoices.co.uk/electric-vehicles/



Shopping

With online shopping you can do your shop from the comfort of your own home and have it delivered at a time to suit you from as little as a £1 delivery charge. Or you can collect from the store when you're out and about anyway, so no need for a specific shopping trip.

The supermarket websites now allow you to save favourites, so putting your weekly shop into the virtual basket is just a few clicks!

Benefits

- ✓ Save time, someone else is picking your items from the shelves
- ✓ Reduce stress, no trolley wars with other shoppers
- ✓ The groceries are dropped at your door

Useful websites

- Sainsburys www.sainsburys.co.uk/shop/gb/groceries
- Morrisons <https://groceries.morrisons.com/>
- Tesco www.tesco.com/groceries/
- Asda <https://groceries.asda.com/>
- Waitrose www.waitrose.com/ecom/shop/browse/groceries
- Ocado www.ocado.com/webshop/startWebshop.do

Local contacts

Government

Blunsdon Parish Council
www.blunsdonparishcouncil.co.uk
01793 705617

Swindon Borough Council
www.swindon.gov.uk

MP for North Swindon
www.justintomlinson.com/contact

Shopping

Blunsdon Community Shop
<https://blunsdoncommunityshop.uk/>

Co-op, Blunsdon St Andrew
Abbey Farm
01793 237830

The Orbital Shopping Park
www.orbitalshoppingpark.com
0808 156 55222

Aldi, Latham Road
<https://stores.aldi.co.uk/swindon/latham-road>

Asda Walmart, Thamesdown Drive
<https://storelocator.asda.com/store/swindon-haydon-supercentre>
01793 707770

Morrisons, Haydon Wick
<https://my.morrisons.com/storefinder/363>
01793 726705

Schools

St Leonard's CE Primary Academy, Blunsdon
<https://stleonardsblunsdon.org.uk>
01793 721423

Places of Worship

Saint Leonards Church, Blunsdon
01793 762702

Health

Blunsdon Surgery
www.westropmedicalpractice.nhs.uk
01793 721254

Great Western Hospital
www.gwh.nhs.uk
01793 604020

Gyms

Blunsdon Fitness
<https://www.blunsdonhouse.co.uk/blunsdonfitness>
01793 720640

David Lloyd, Latham Road
<https://www.davidlloyd.co.uk/clubs/swindon>
01793 746560

Everlast Gym,
Orbital Shopping Park
<https://www.everlastgyms.com/gyms/swindon>
0343 909 2678

Haydon Centre
www.better.org.uk/leisure-centre/swindon/haydon-centre
01793 721526

Dining and Drinking

Heart in Hand, Blunsdon
www.heartinhandpub.com
01793 721314

Blunsdon House Hotel
www.blunsdonhouse.co.uk
01793 721701

Cold Harbour, Blunsdon
www.chefandbrewer.com/pubs/wiltshire/cold-harbour
01793 724840

Robin's Farm, Latham Road
www.farmhouseinns.co.uk/pubs/wiltshire/robins-farm
01793 726424

Harvester, Latham Road
www.harvester.co.uk/restaurants/southwest/harvesterswindonwiltshire
01793 702631

The Jovial Monk, St Andrew's Ridge
<https://www.arkells.com/pub/the-jovial-monk-swindon.htm>
01793 727180



Travel Plans Team

Swindon Borough Council
Wat Tyler House
Beckhampton Street
Swindon
SN1 2JH

Transportplanning@swindon.gov.uk

www.swindon.gov.uk

www.swindontravelchoices.co.uk/newdevelopments

This document can be downloaded at:

www.swindontravelchoices.org.uk/newdevelopments

This information can be reproduced in large print
or other accessible formats by emailing:

customerservices@swindon.gov.uk